



































# Lake St. Charles Future Land Use

-  Lake St. Charles
-  Parcels
-  Tampa Service Area
-  Urban Service Area
-  Roads
-  Shoreline
-  County Boundary
-  Jurisdiction Boundary

-  AGRICULTURAL / MINING
-  AGRICULTURAL
-  AGRICULTURAL / RURAL
-  AGRICULTURAL ESTATE
-  RESIDENTIAL - 1
-  RESIDENTIAL - 2
-  RESIDENTIAL PLANNED - 2
-  RESIDENTIAL - 4
-  RESIDENTIAL - 6
-  RESIDENTIAL - 9
-  RESIDENTIAL - 12
-  RESIDENTIAL - 16
-  RESIDENTIAL - 20
-  NEIGHBORHOOD MIXED USE - 4
-  SUBURBAN MIXED USE - 6
-  COMMUNITY MIXED USE - 12
-  URBAN MIXED USE - 20
-  REGIONAL MIXED USE - 35
-  OFFICE COMMERCIAL - 20
-  RESEARCH CORPORATE PARK
-  LIGHT INDUSTRIAL PLANNED
-  LIGHT INDUSTRIAL
-  HEAVY INDUSTRIAL
-  PUBLIC / QUASI-PUBLIC
-  NATURAL PRESERVATION
-  WATER

JRCES: Basemap, roads, water from Hillsborough County Engineering Services. Parcel lines and data from Hillsborough County Property Appraiser. Wetlands from SWFWMD, Significant Wildlife Habitat from Planning and Development Management based on satellite imagery. Only Wetlands greater than 40 acres depicted. REPRODUCTION: This sheet may not be reproduced in part or full for sale to anyone without specific approval of the Hillsborough County City-County Planning Commission. ACCURACY: It is intended that the accuracy of the base map comply with U.S. national map accuracy standards. However, such accuracy is not guaranteed by the Hillsborough County City-County Planning Commission. This map is for illustrative purposes only. For the most current data and information, see the appropriate source.

Map Printed: 04/29/03  
 Author: M Tonelli  
 MXD: G:\gisroot\projects\mike\ruskin

